



Holy Cross College (Autonomous) Nagercoil – 629 004

Affiliated to Manonmaniam Sundaranar University, Tirunelveli
Nationally Accredited with A+ Grade (CGPA 3.35) by NAAC IV Cycle
An ISO 9001:2015 Certified Institution

SSR
2019-2020
to
2023-2024

2.3.1 Student centric methods, such as experiential learning, participative learning and problem solving methodologies are used for enhancing learning experience and teachers use ICT- enabled tools including online resources for effective teaching and learning process

SERVICE LEARNING



NAAC V Cycle Self Study Report (SSR)



Tree Plantation
Dept. Of Botany HCC, Ngl-4
11.01.2024 14:25
8.17436, 77.40142
50F2+MGM, Channel Karai Rd, Ananthanpalam, Nagercoil, Tamil
Nadu 629501



2B.sc Botany
RUN
09.12.2023 10:36
8.11561, 77.49074
South, 4FBR, 757, Sivanthipuzha, Thirunavaiyur, Tamil Nadu 629701



RUN
09.12.2023 13:10
8.12117, 77.49091
A.Nawaz no.1-174/7, chetti vilai,
Swamy Thoppu Rd,



NAAC V Cycle Self Study Report (SSR)



NAAC V Cycle Self Study Report (SSR)



NAAC V Cycle Self Study Report (SSR)



NAAC V Cycle Self Study Report (SSR)



NAAC V Cycle Self Study Report (SSR)



NAAC V Cycle Self Study Report (SSR)




NAAC V Cycle Self Study Report (SSR)





SERVICE ORIENTED PROGRAMME



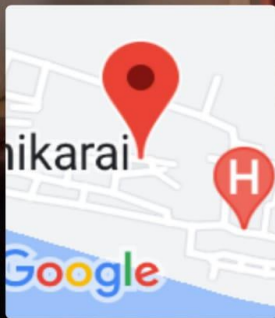
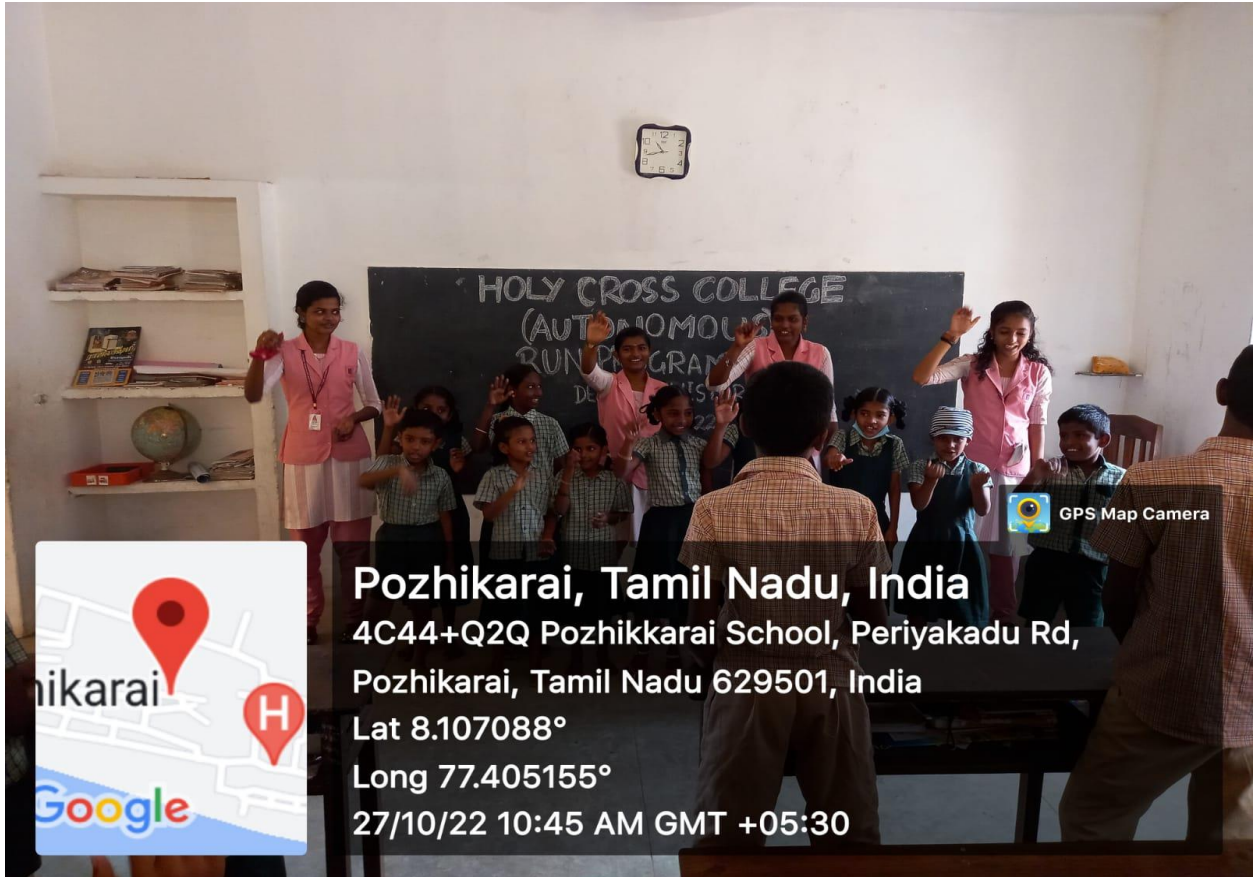


NAAC V Cycle Self Study Report (SSR)

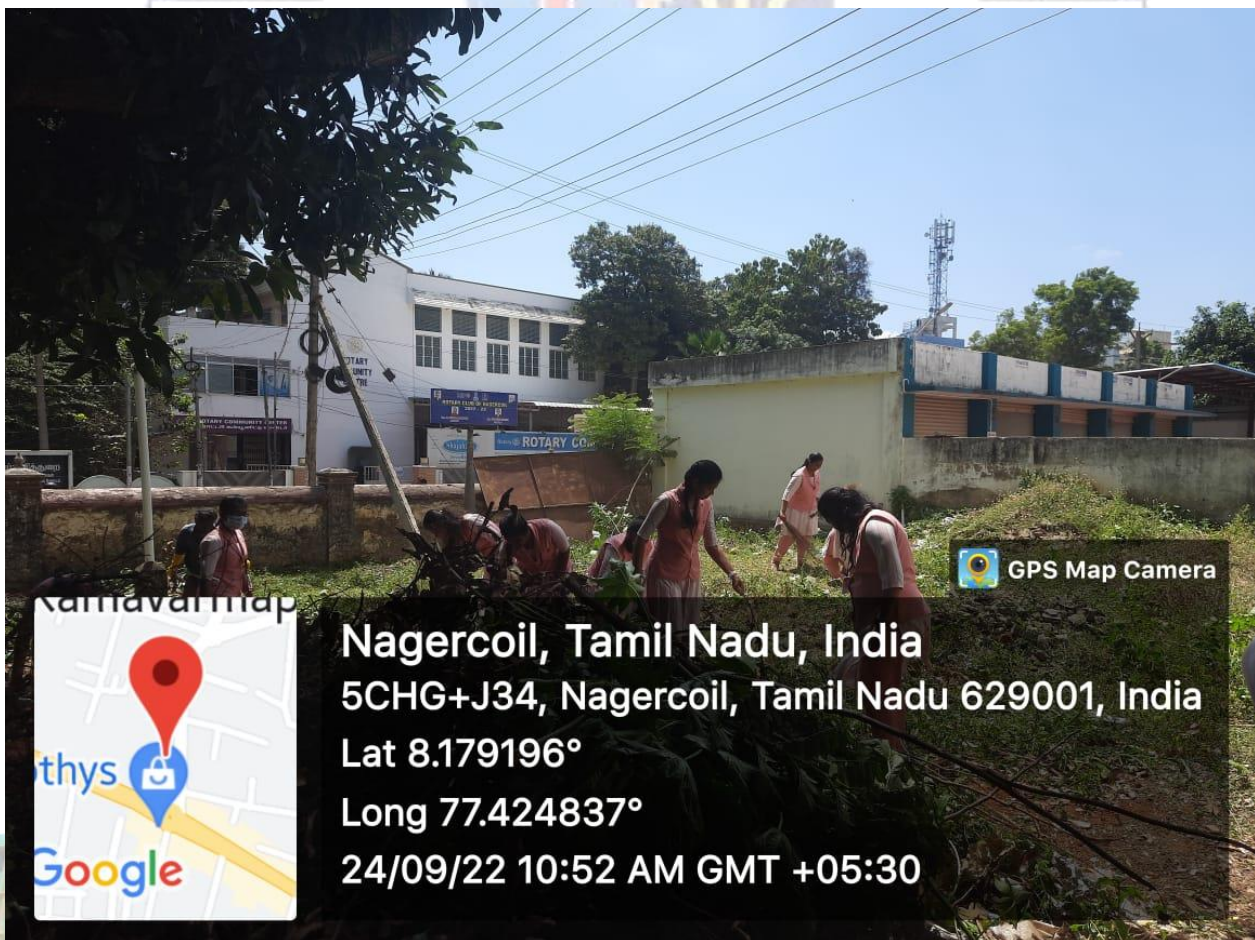


ESTD 1965

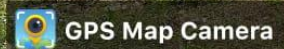


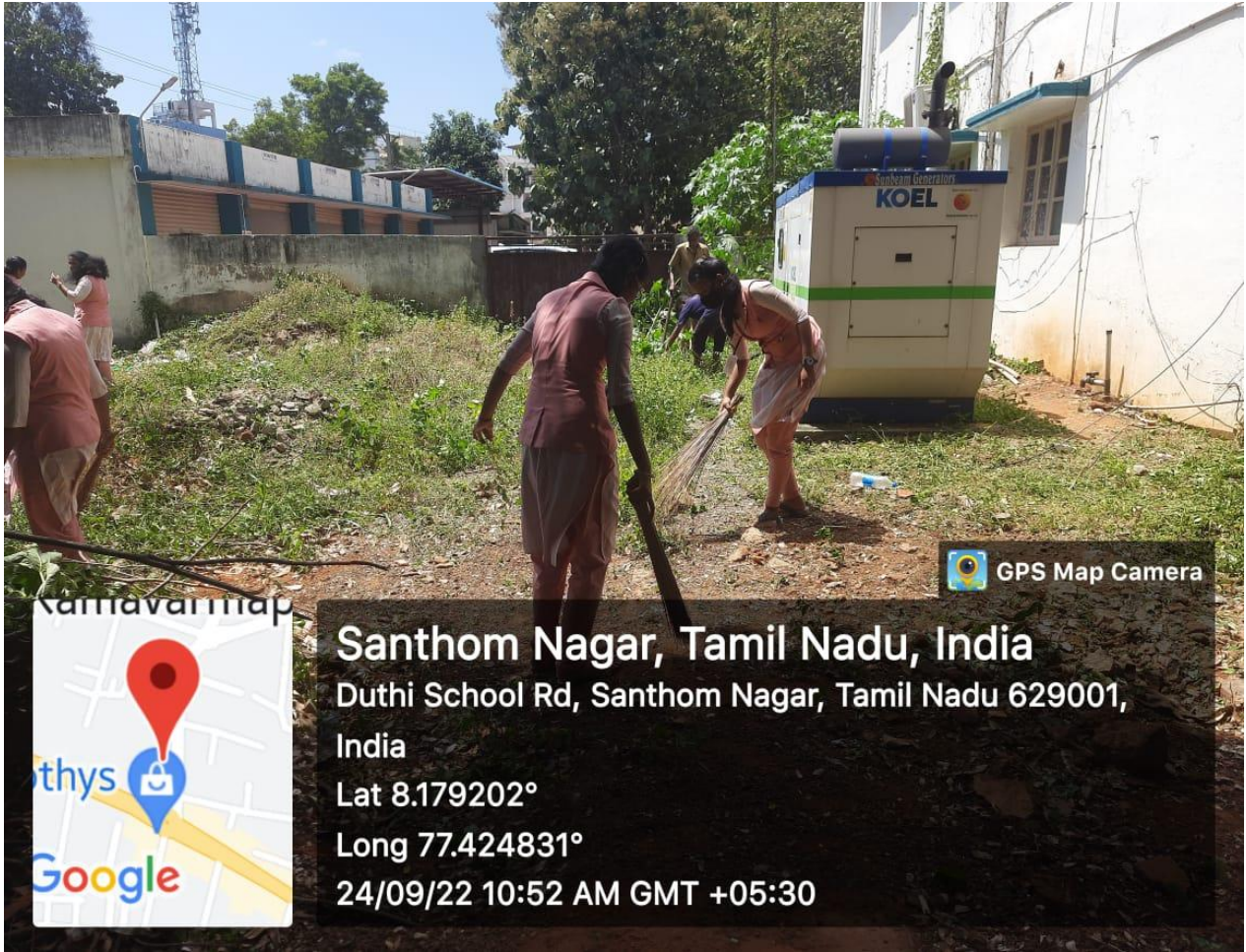


Pozhikarai, Tamil Nadu, India
4C44+Q2Q Pozhikkarai School, Periyakadu Rd,
Pozhikarai, Tamil Nadu 629501, India
Lat 8.107088°
Long 77.405155°
27/10/22 10:45 AM GMT +05:30



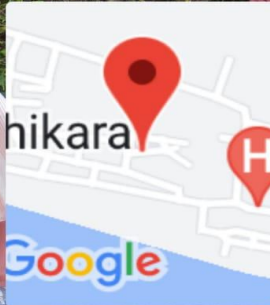
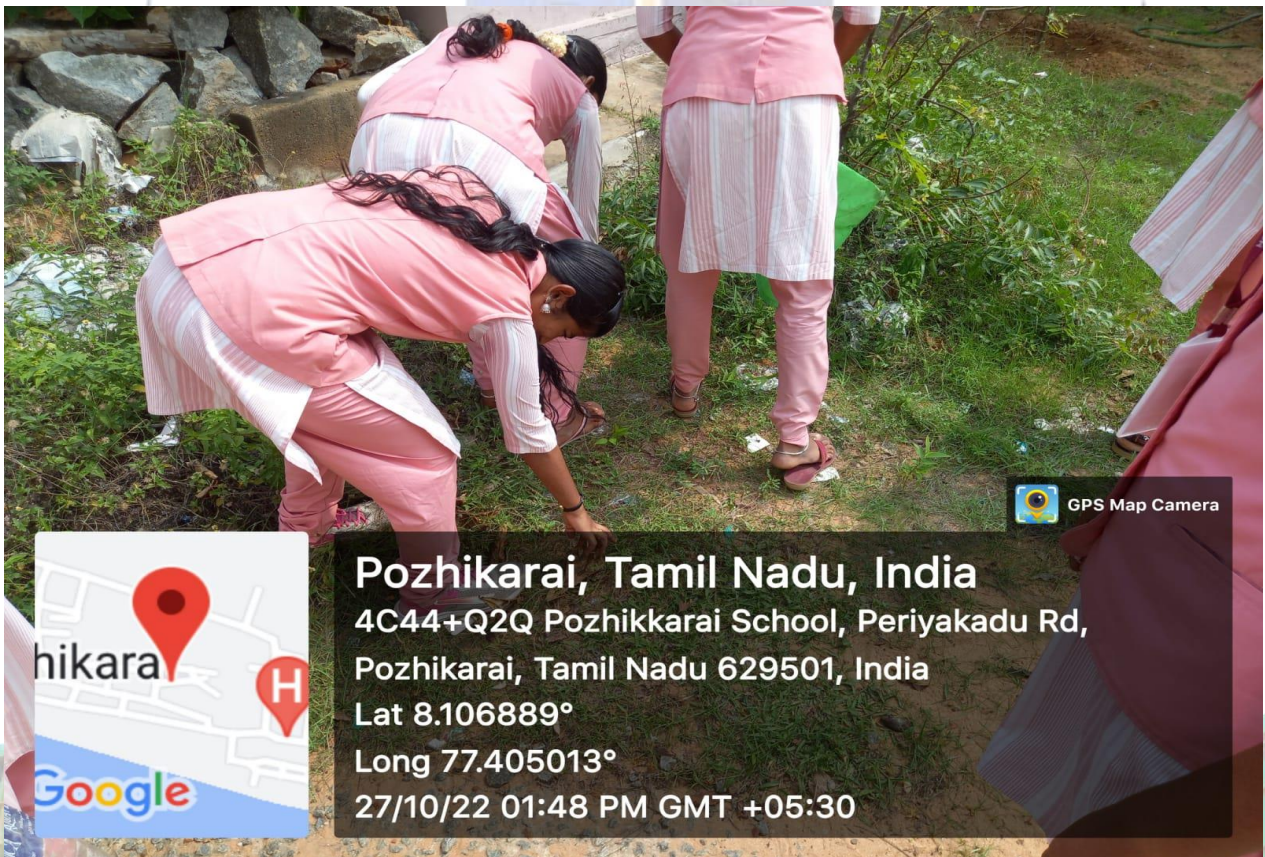
Nagercoil, Tamil Nadu, India
5CHG+J34, Nagercoil, Tamil Nadu 629001, India
Lat 8.179196°
Long 77.424837°
24/09/22 10:52 AM GMT +05:30





Santhom Nagar, Tamil Nadu, India
Duthi School Rd, Santhom Nagar, Tamil Nadu 629001,
India
Lat 8.179202°
Long 77.424831°
24/09/22 10:52 AM GMT +05:30

GPS Map Camera



Pozhikarai, Tamil Nadu, India
4C44+Q2Q Pozhikkarai School, Periyakadu Rd,
Pozhikarai, Tamil Nadu 629501, India
Lat 8.106889°
Long 77.405013°
27/10/22 01:48 PM GMT +05:30

GPS Map Camera

MEDICAL CAMP



Latitude: 8.450766
Longitude: 77.309366
Accuracy: 3072.0m
Time: 09-26-2019 11:23
Note: Ayurvedha Medical camp



Latitude: 8.456875
Longitude: 77.329657
Elevation: 188.77m
Accuracy: 2.2m
Time: 09-28-2019 12:47
Note: Mushroom Farming

RURAL CAMP



Latitude: 8.44982
Longitude: 77.311385
Elevation: 196.95m
Accuracy: 7.5m
Time: 09-28-2019 17:10
Note: valedictory function of camp

ESTD


TREE PLANTATION

1965



Dept. Of Botany - Tree Plantation
Holy Cross College (Autonomous), Nagercoil
16.07.2019

SOCIETAL ACTIVITIES



NAAC V Cycle Self Study Report (SSR)





NAAC V Cycle Self Study Report (SSR)

